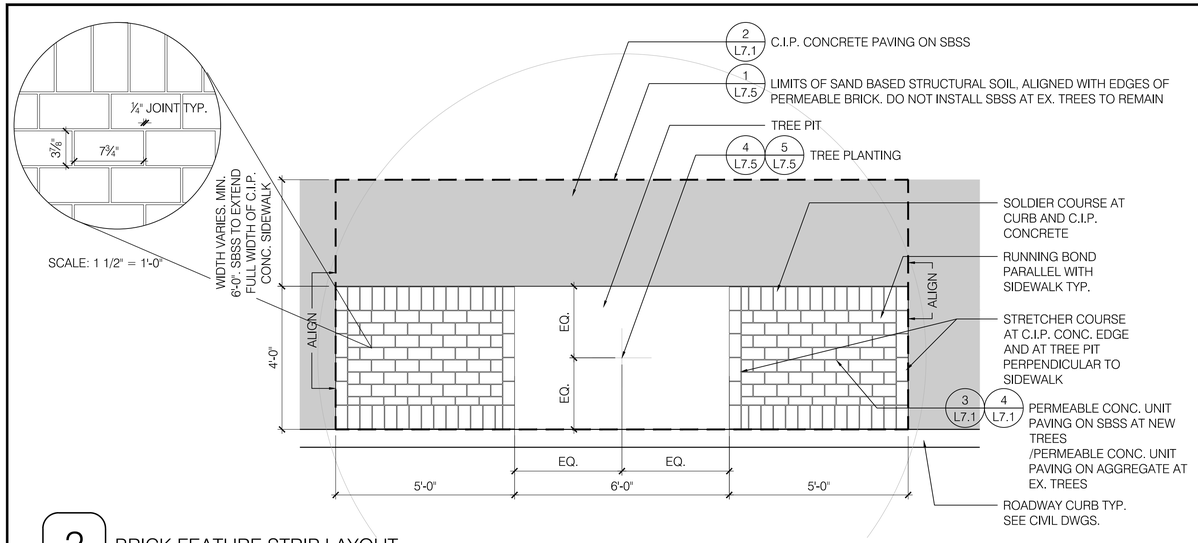

2 BRICK FEATURE STRIP LAYOUT

SCALE: 1/2" = 1'-0"

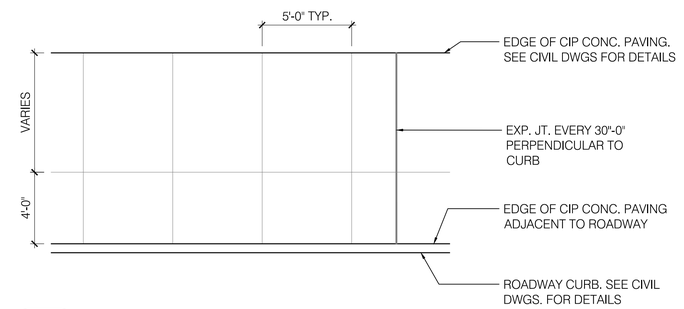

1 TYP. CONC. PAVING JOINTING LAYOUT

SCALE: 1/4" = 1'-0"

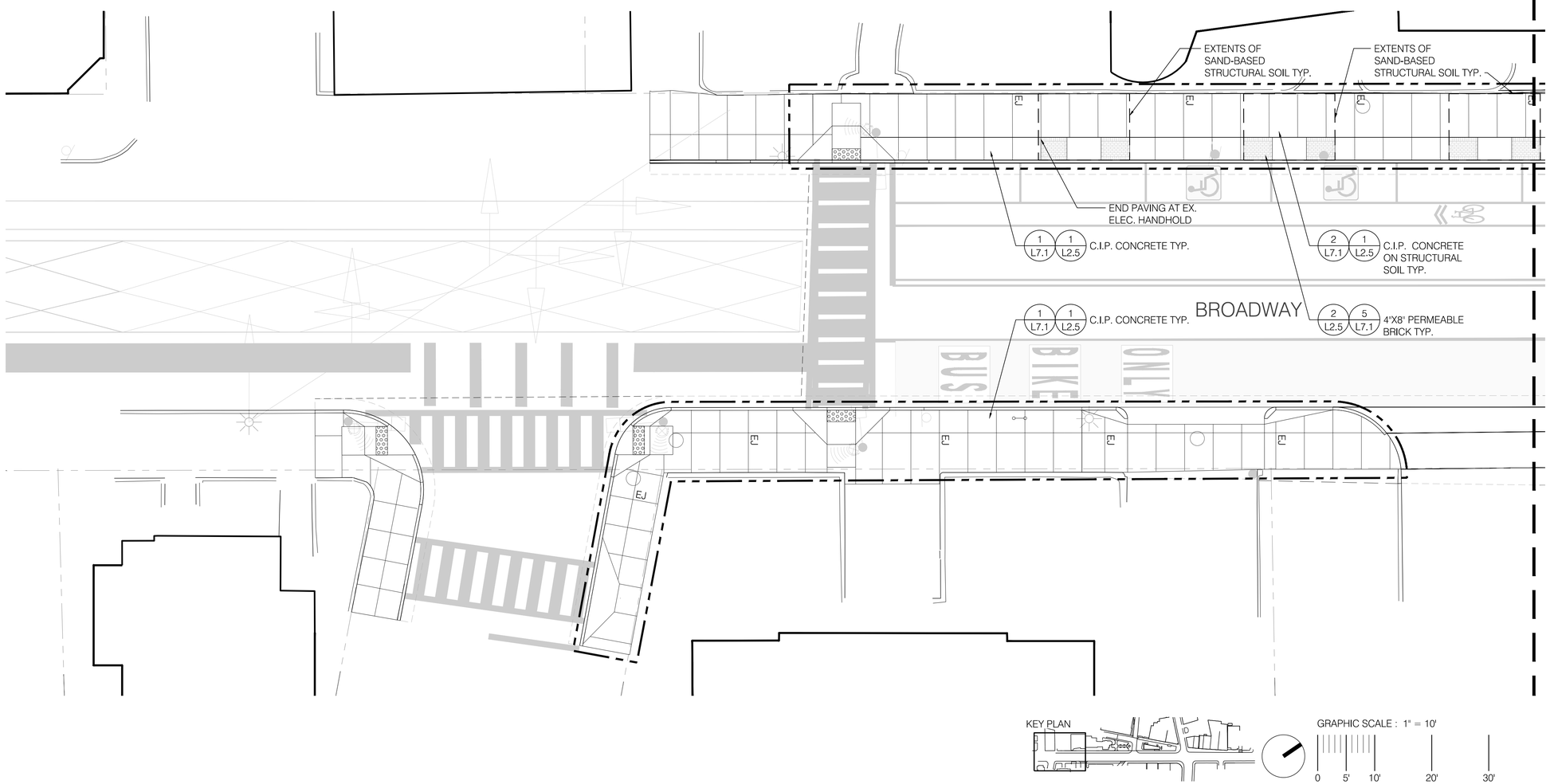

EVERETT SQUARE IMPROVEMENTS PROJECT

STATE	FED. AID PROJ. NO.	SHEET NO.	TOTAL SHEETS
MA		40	113
HSH PROJECT FILE NO. 2017039.05			

LANDSCAPE PLANS & DETAILS
L2.5 PAVING PLAN - 1

Plotted on Sep-26 5:48 PM

9/23/2026 K:_projects\kmdg 212\119 everett square\CAD\L2.8 PAVING PLAN - 4.dwg
Last Saved by: LREYES
Printed by:

MassDOT DWT Name:
MassDOT DWT Version:
MassDOT CAD Standard Release:
Release Date:

PAVING LEGEND

KEY TO CONCRETE UNIT PAVERS

FIELD PAVERS, CONSISTING OF A 60/40 BLEND OF EITHER:
1) CONCRETE UNIT PAVER (PEDESTRIAN) TYPE 1 - 40%
CONCRETE UNIT PAVER (PEDESTRIAN) TYPE 2 - 60%
OR
2) PERMEABLE CONCRETE UNIT PAVER TYPE 3 - 40%
PERMEABLE CONCRETE UNIT PAVER TYPE 4 - 60%
OR
1) CONCRETE UNIT PAVER (INSCRIBED) TYPE 5 - 40%
CONCRETE UNIT PAVER (INSCRIBED) TYPE 6 - 60%

ACCENT PAVERS, CONSISTING OF EITHER:
1) CONCRETE UNIT PAVER (PEDESTRIAN) TYPE 7
OR
2) PERMEABLE CONCRETE UNIT PAVER TYPE 8

KEY TO VEHICULAR CONCRETE UNIT PAVERS

FIELD PAVERS, CONSISTING OF A 60/40 BLEND OF:
CONCRETE UNIT PAVER (VEHICULAR) TYPE 9 - 40%
CONCRETE UNIT PAVER (VEHICULAR) TYPE 10 - 60%

ACCENT PAVERS, CONSISTING OF:
CONCRETE UNIT PAVER (VEHICULAR) TYPE 11

REFER TO PLANS FOR LOCATIONS OF PAVER TYPES

KEY TO OTHER UNIT PAVERS AREAS

PERMEABLE UNIT PAVER AREAS

INSCRIBED UNIT PAVER AREA

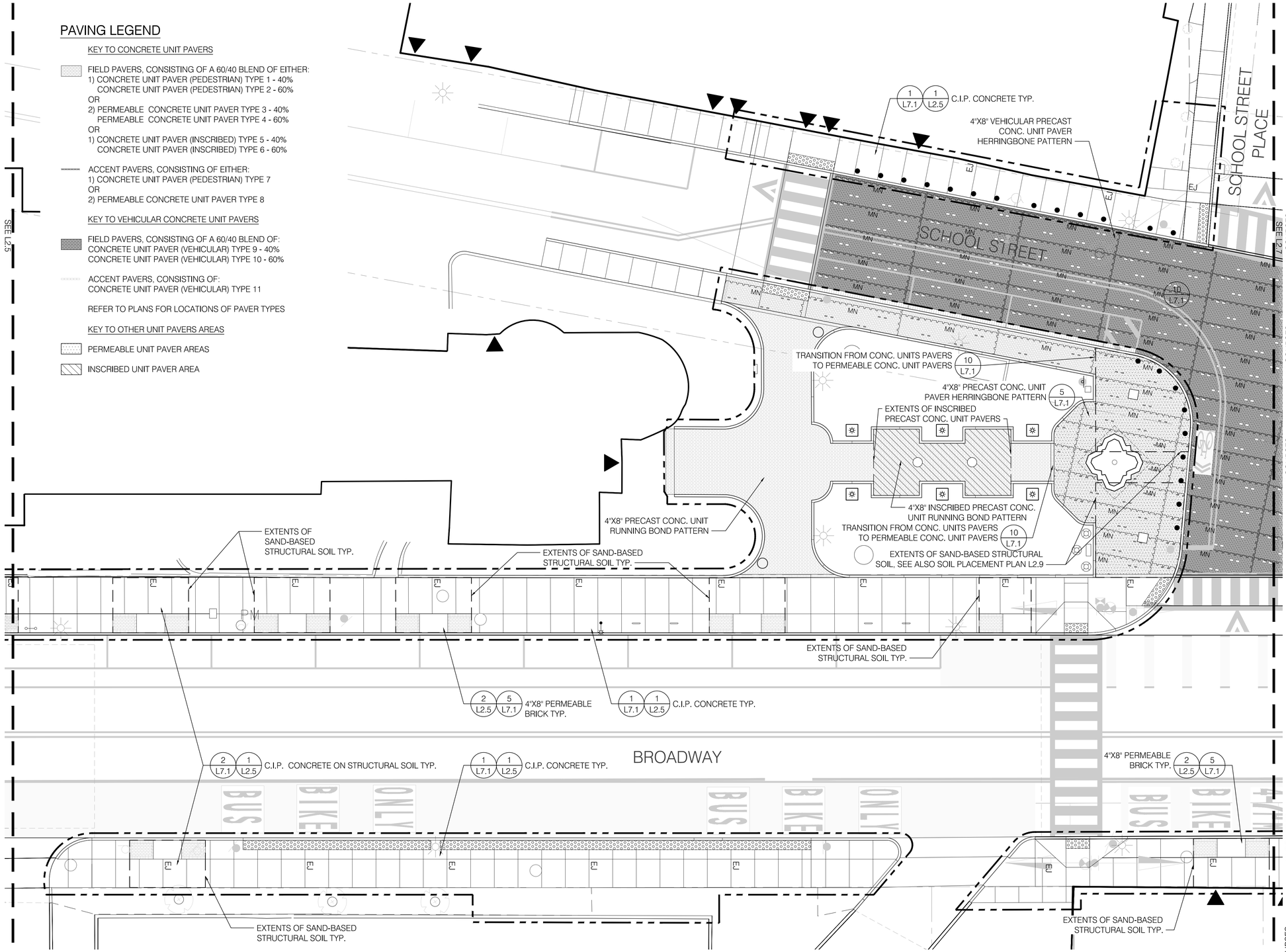

EVERETT SQUARE IMPROVEMENTS PROJECT

STATE	FED. AID PROJ. NO.	SHEET NO.	TOTAL SHEETS
MA		41	113
HSH PROJECT FILE NO. 2017039.05			

LANDSCAPE PLANS & DETAILS
L2.6 PAVING PLAN - 2

KEY TO CONCRETE UNIT PAVERS LAYOUT MODULES

TYPICAL RUNNING BOND LAYOUT MODULES
32 PAVERS

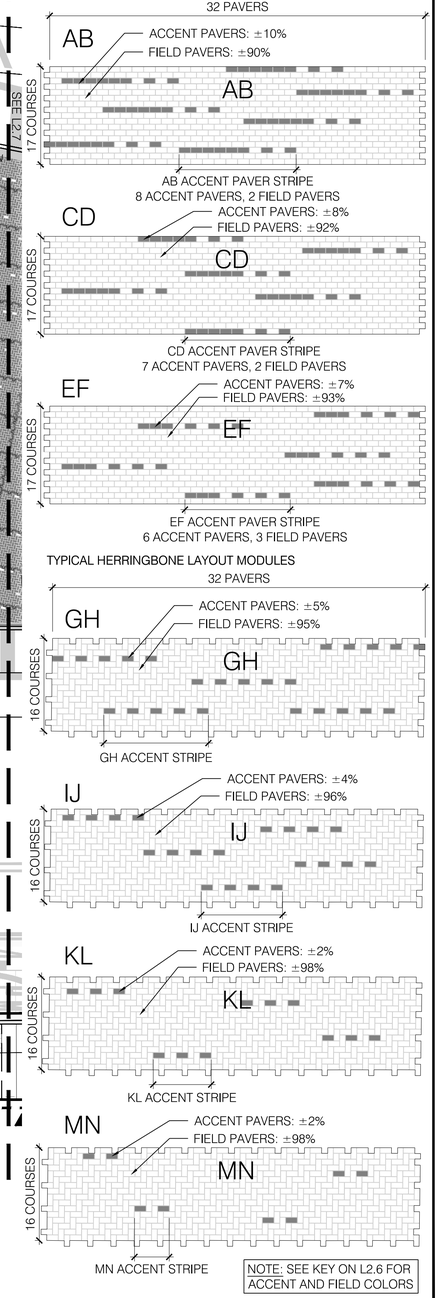

NOTE: SEE KEY ON L2.6 FOR ACCENT AND FIELD COLORS

KEY PLAN

GRAPHIC SCALE : 1" = 10'
0 5' 10' 20' 30'

Plotted on Sep-26 5:28 PM

9/23/2026 K:_projects\kmdg 212119 everett square\CAD\L2.8 PAVING PLAN - 4.dwg
Last Saved by: LREYES
Printed by:

MassDOT DWT Name:
MassDOT DWT Version:
MassDOT CAD Standard Release:
Release Date:

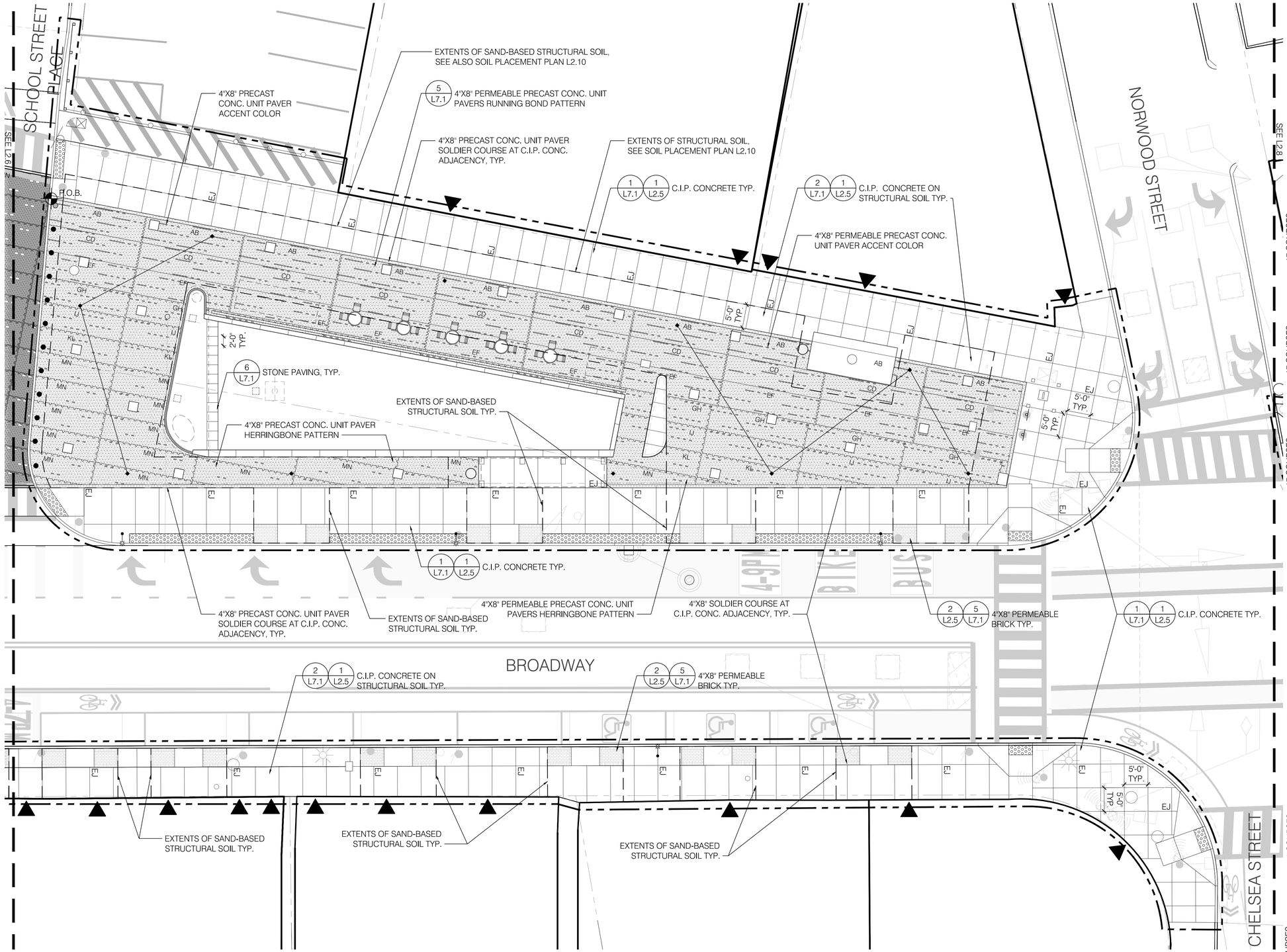

EVERETT SQUARE IMPROVEMENTS PROJECT

STATE	FED. AID PROJ. NO.	SHEET NO.	TOTAL SHEETS
MA		42	113
HSH PROJECT FILE NO. 2017039.05			

LANDSCAPE PLANS & DETAILS
L2.7 PAVING PLAN - 3

KEY TO CONCRETE UNIT PAVERS LAYOUT MODULES

TYPICAL RUNNING BOND LAYOUT MODULES
32 PAVERS

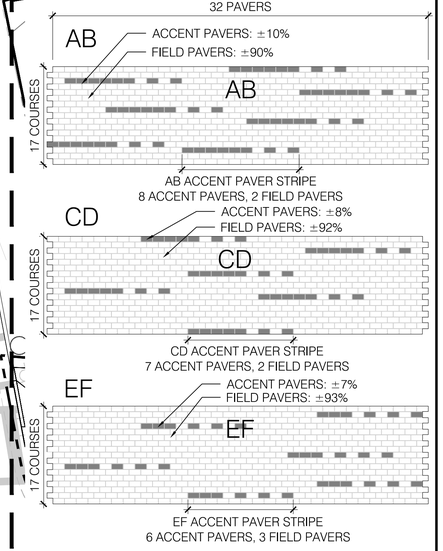

TYPICAL HERRINGBONE LAYOUT MODULES
32 PAVERS

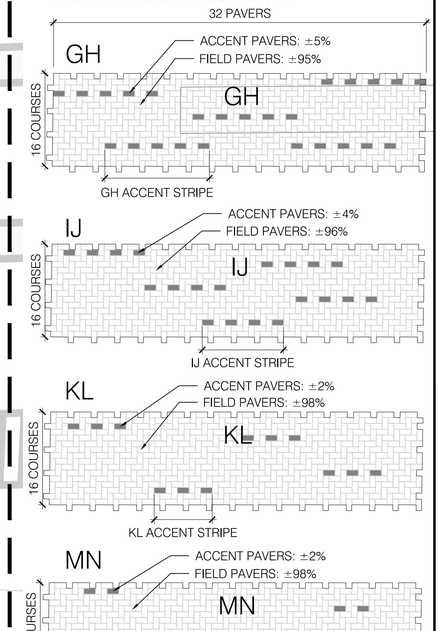

NOTE: SEE KEY ON L2.6 FOR ACCENT AND FIELD COLORS

KEY PLAN

GRAPHIC SCALE : 1" = 10'
0 5' 10' 20' 30'

Plotted on Sep-26 5:15 PM

9/23/2026 K:_projects\kmdg 213119 everett square\CAD\L2.8 PAVING PLAN - 4.dwg
Last Saved by: LREYES
Printed by:

MassDOT DWT Name:
MassDOT DWT Version:
MassDOT CAD Standard Release:
Release Date:

EVERETT SQUARE IMPROVEMENTS PROJECT

STATE	FED. AID PROJ. NO.	SHEET NO.	TOTAL SHEETS
MA		43	113
HSH PROJECT FILE NO.	2017039.05		

LANDSCAPE PLANS & DETAILS
L2.8 PAVING PLAN - 4

Plotted on Sep-26 5:13 PM

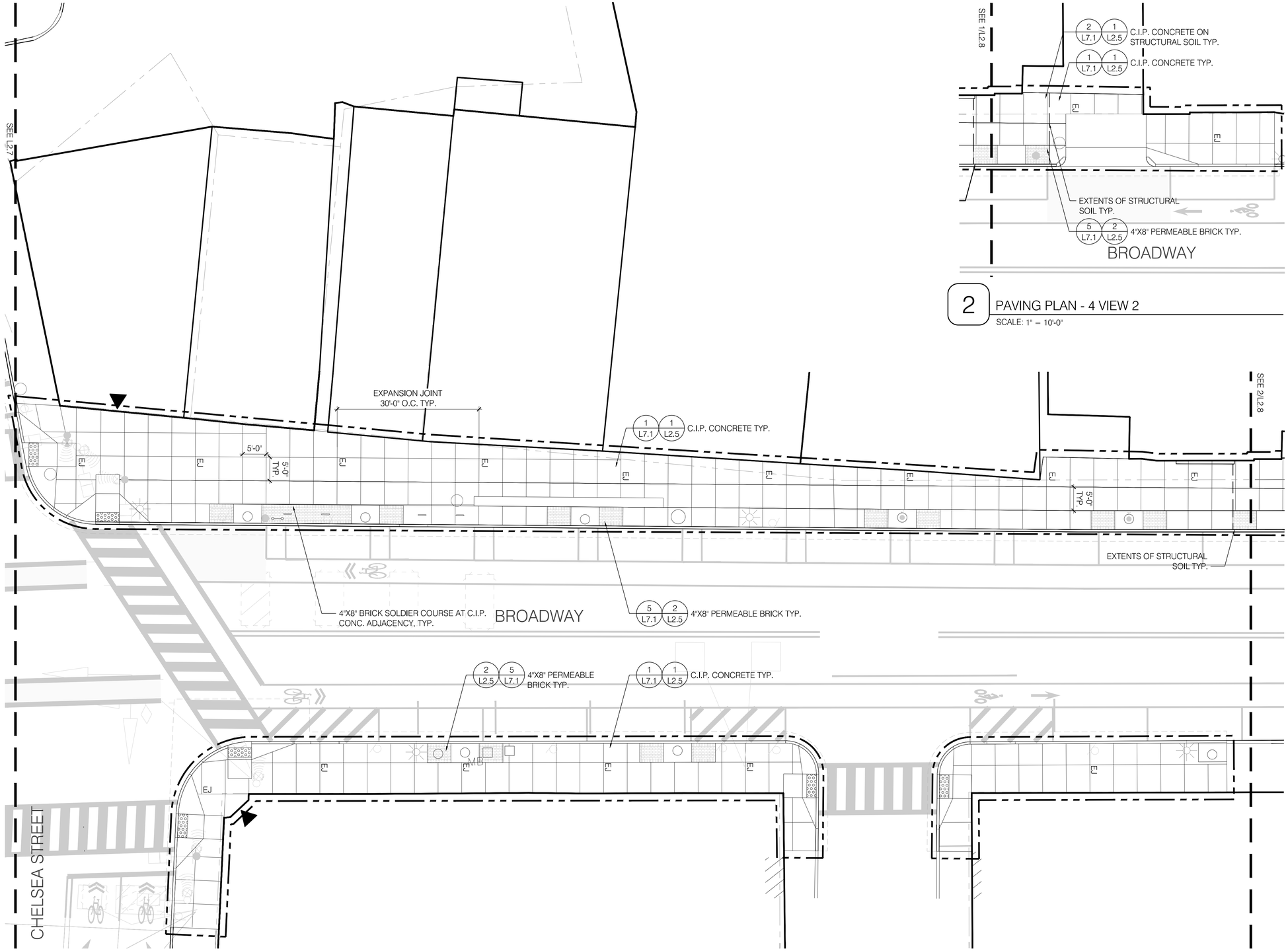

2 PAVING PLAN - 4 VIEW 2
SCALE: 1" = 10'-0"

1 PAVING PLAN - 4 VIEW 1
SCALE: 1" = 10'-0"

KEY PLAN

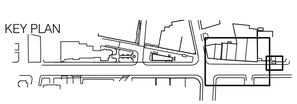

GRAPHIC SCALE : 1" = 10'

0 5' 10' 20' 30'

9/23/2026 k:_projects\kmdg 2112119 everett square\CAD\L2.8 PAVING PLAN - 4.dwg
Last Saved by: LREYES
Printed by:

MassDOT DWT Name:
MassDOT DWT Version:
MassDOT CAD Standard Release:
Release Date:

EVERETT SQUARE IMPROVEMENTS PROJECT

STATE	FED. AID PROJ. NO.	SHEET NO.	TOTAL SHEETS
MA		46	109
HSH PROJECT FILE NO.	2017039.05		

LANDSCAPE PLANS & DETAILS
L3.1 LAYOUT PLAN - 1

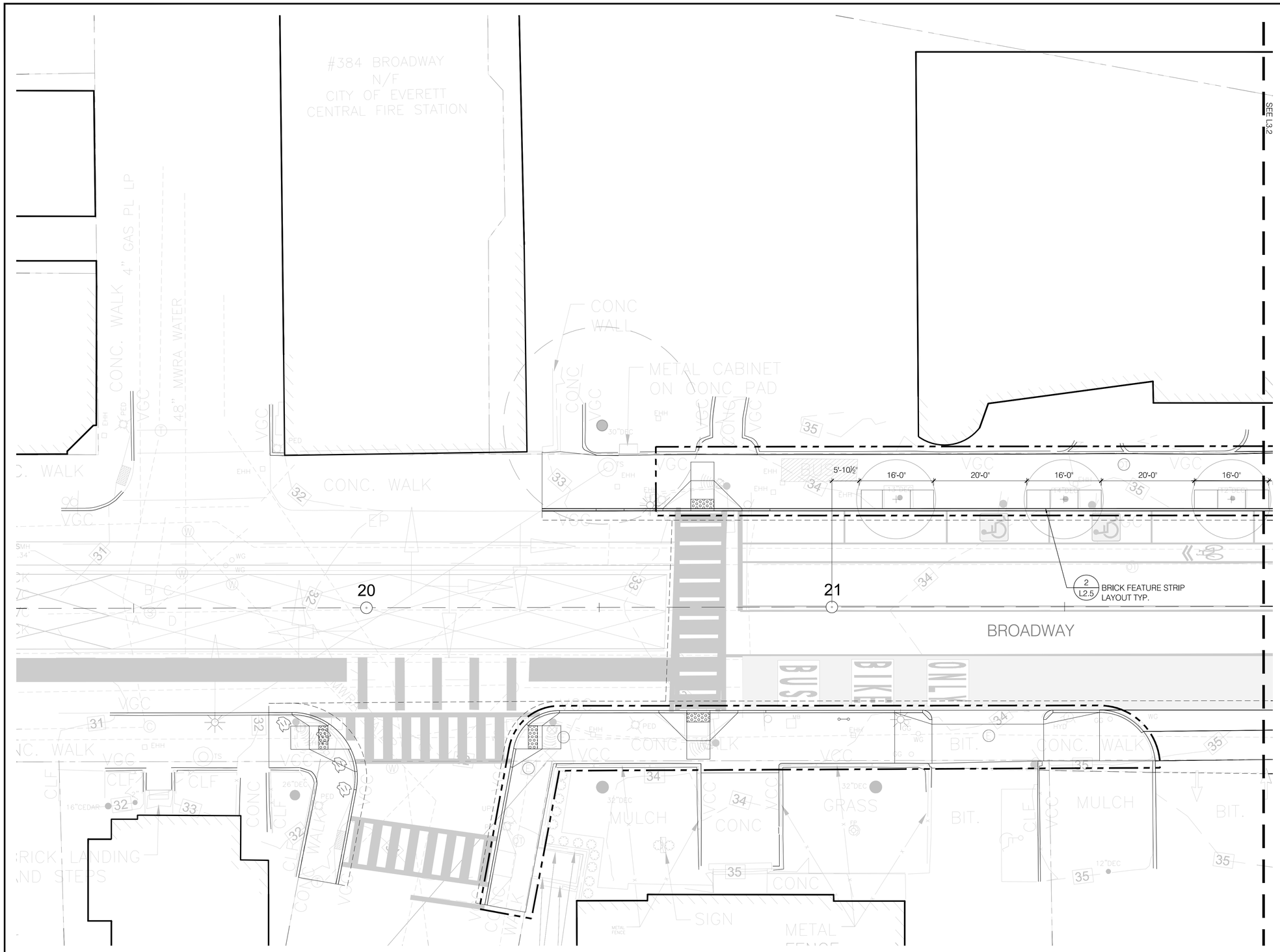

LAYOUT LEGEND

- SEE LX.X — MATCHLINE
- LIMIT OF WORK
- PROPERTY LINE
- BUILDING ENTRY
- EXISTING TREE
- PROPOSED TREE
- 1 / L7.2 — 72-INCH METAL BENCH
- 5 / L7.2 — BOLLARD. TOTAL OF 33
- 2 / L7.2

LAYOUT NOTES

1. DO NOT SCALE DRAWINGS.
2. CONTRACTOR SHALL FIELD VERIFY ALL EXISTING CONDITIONS AND LAYOUT DIMENSIONS IN THE FIELD. REPORT ANY DISCREPANCIES IMMEDIATELY TO THE OWNER'S REPRESENTATIVE FOR DECISION PRIOR TO COMMENCING CONSTRUCTION.
3. ALL LINES AND DIMENSIONS ARE PARALLEL OR PERPENDICULAR TO THE LINES FROM WHICH THEY ARE MEASURED UNLESS OTHERWISE INDICATED.
4. ALL DIMENSIONS ARE GIVEN TO THE FRONT FACE OF WALLS AND STRUCTURES, BACK OF CURB, EDGE OF PAVING, OR CENTERLINE UNLESS OTHERWISE STATED.
5. ALL ANGLES ARE ASSUMED TO BE 90 DEGREES UNLESS OTHERWISE STATED.
6. ANY CHANGES PROPOSED TO DIMENSIONS SHOWN ON THIS DRAWING SHALL BE APPROVED BY THE OWNER'S REPRESENTATIVE PRIOR TO CONSTRUCTION.
7. ALL PROPOSED LAYOUT, LINE, AND GRADE WORK PER DRAWINGS AND SPECIFICATIONS SHALL BE LAID OUT BY A REGISTERED CIVIL ENGINEER OR SURVEYOR OF THE COMMONWEALTH OF MASSACHUSETTS ENGAGED BY THE CONTRACTOR.
8. WHERE NEW PAVING OR EARTHWORK MEETS EXISTING PAVING OR EARTHWORK, SMOOTHLY BLEND LINE AND GRADE OF EXISTING WITH NEW.
9. REFER TO CIVIL AND OTHER CONSULTANTS' DRAWINGS FOR ADDITIONAL INFORMATION AND REQUIREMENTS.
10. PRIOR TO INSTALLATION, CONTRACTOR SHALL RECEIVE WRITTEN APPROVAL OF FINAL LOCATIONS OF ALL SITE FURNISHINGS FROM OWNER'S REPRESENTATIVE.

KEY PLAN

GRAPHIC SCALE : 1" = 10'

0 5' 10' 20' 30'

Plotted on Sep-26 5:56 PM

9/23/2026 K:_projects\kmdg 21\2119 everett square\CAD\L3.4 LAYOUT PLAN - 4.dwg
Last Saved by: LREYES
Printed by:

MassDOT DWT Name:
MassDOT DWT Version:
MassDOT CAD Standard Release:
Release Date:

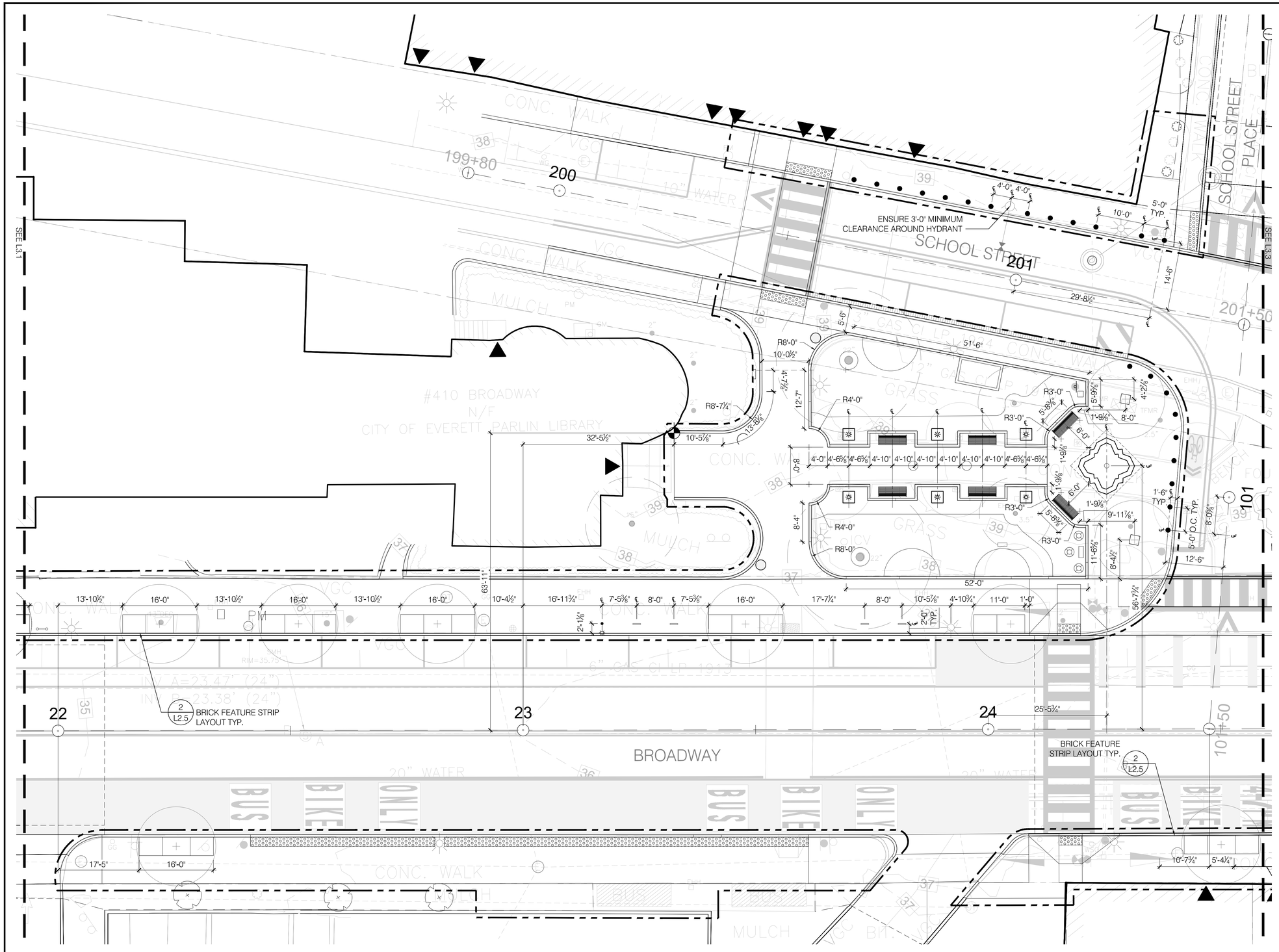

EVERETT SQUARE IMPROVEMENTS PROJECT

STATE	FED. AID PROJ. NO.	SHEET NO.	TOTAL SHEETS
MA		47	113
HSH PROJECT FILE NO.	2017039.05		

LANDSCAPE PLANS & DETAILS
L3.2 LAYOUT PLAN - 2

LAYOUT LEGEND

- SEE LX.X — MATCHLINE
- LIMIT OF WORK
- PROPERTY LINE
- BUILDING ENTRY
- EXISTING TREE
- PROPOSED TREE
- 1 / L7.2 — 72-INCH METAL BENCH
- 5 / L7.2 — BOLLARD. TOTAL OF 33
- 2 / L7.2

LAYOUT NOTES

1. REFER TO NOTES ON L3.1 - LAYOUT PLAN - 1.

KEY PLAN

GRAPHIC SCALE : 1" = 10'

0 5' 10' 20' 30'

Plotted on Sep-26 5:15 PM

9/23/2026 k:_projects\kmdg 2112119 everett square\CAD\L3.4 LAYOUT PLAN - 4.dwg
Last Saved by: LREYES
Printed by:

MassDOT DWT Name:
MassDOT DWT Version:
MassDOT CAD Standard Release:
Release Date:

EVERETT SQUARE IMPROVEMENTS PROJECT

STATE	FED. AID PROJ. NO.	SHEET NO.	TOTAL SHEETS
MA		48	113
HSH PROJECT FILE NO.	2017039.05		

LANDSCAPE PLANS & DETAILS
L3.3 LAYOUT PLAN - 3

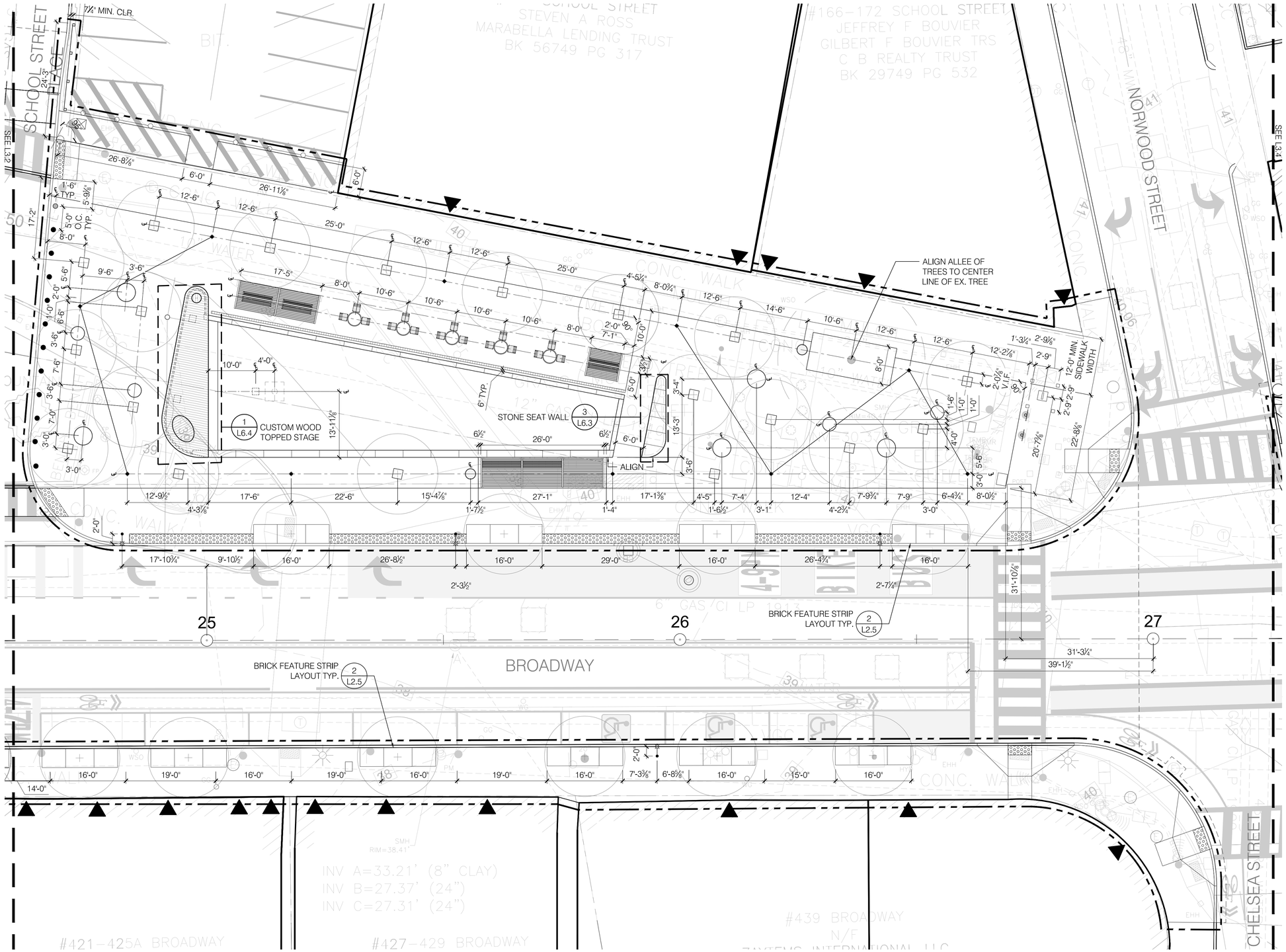

LAYOUT LEGEND

- SEE LX.X — MATCHLINE
- LIMIT OF WORK
- PROPERTY LINE
- BUILDING ENTRY
- EXISTING TREE
- PROPOSED TREE
- 1 / L7.2 — 72-INCH METAL BENCH
- 5 / L7.2 — BOLLARD. TOTAL OF 33
- 2 / L7.2

LAYOUT NOTES

1. REFER TO NOTES ON L3.1 - LAYOUT PLAN - 1.

KEY PLAN

GRAPHIC SCALE : 1" = 10'

0 5' 10' 20' 30'

Plotted on Sep-26 5:13 PM

9/23/2026 k:_projects\kmdg 2\12119 everett square\CAD\L3.4 LAYOUT PLAN - 4.dwg
Last Saved by: LREYES
Printed by:

MassDOT DWT Name:
MassDOT DWT Version:
MassDOT CAD Standard Release:
Release Date:

EVERETT SQUARE IMPROVEMENTS PROJECT

STATE	FED. AID PROJ. NO.	SHEET NO.	TOTAL SHEETS
MA		49	109
HSH PROJECT FILE NO. 2017039.05			

LANDSCAPE PLANS & DETAILS
L3.4 LAYOUT PLAN - 4

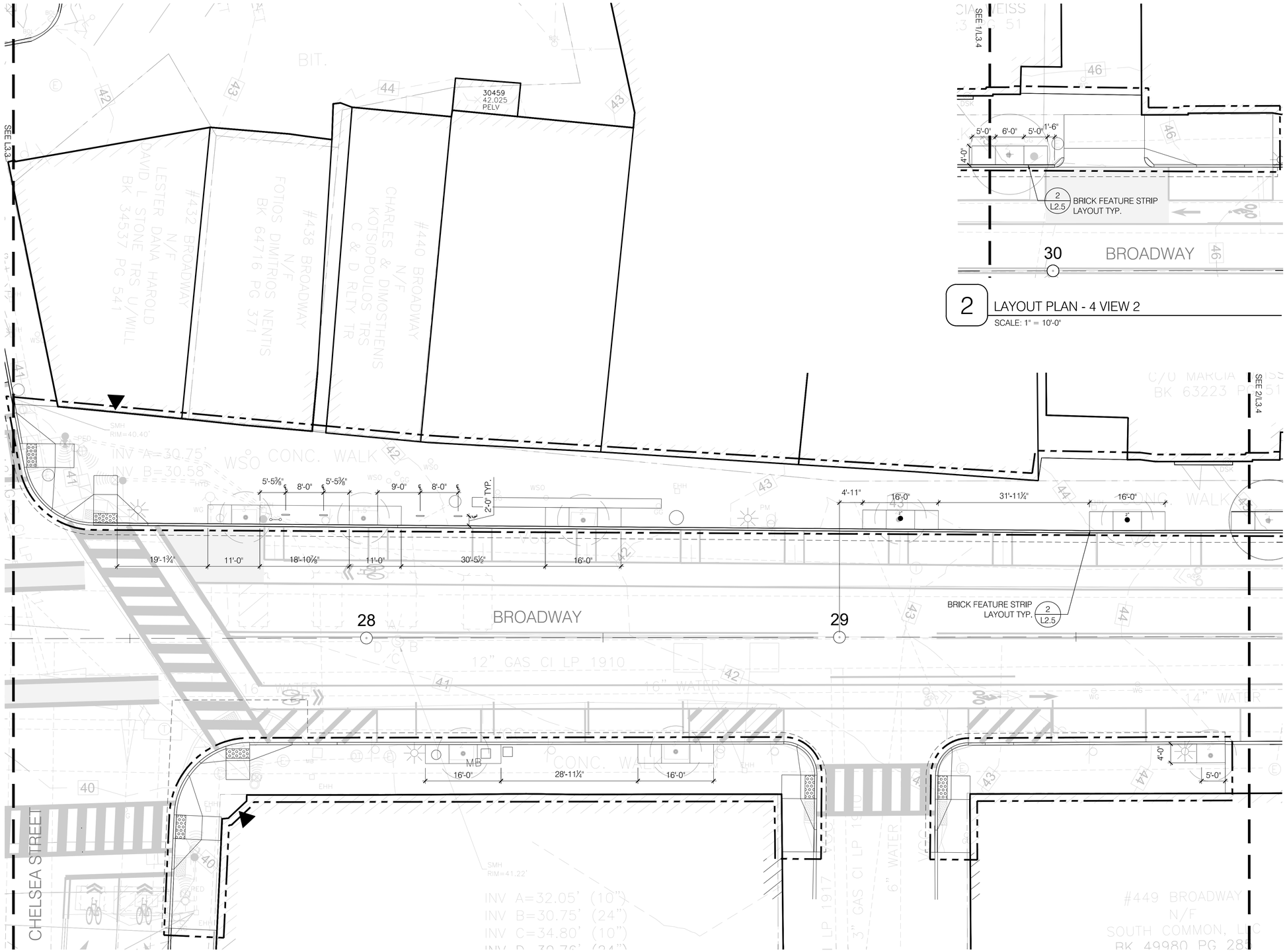

2 LAYOUT PLAN - 4 VIEW 2

SCALE: 1" = 10'-0"

LAYOUT LEGEND

SEE LX.X — MATCHLINE
LIMIT OF WORK
PROPERTY LINE
BUILDING ENTRY
EXISTING TREE
PROPOSED TREE
1 / L7.2 — 72-INCH METAL BENCH
5 / L7.2 — BOLLARD. TOTAL OF 33
2 / L7.2

LAYOUT NOTES

1. REFER TO NOTES ON L3.1 - LAYOUT PLAN - 1.

1 LAYOUT PLAN - 4 VIEW 1

SCALE: 1" = 10'-0"

KEY PLAN

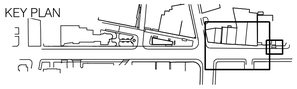

GRAPHIC SCALE : 1" = 10'

0 5' 10' 20' 30'

Plotted on Sep-26 5:56 PM

9/23/2026 K:_projects\kmdg 2\12119 everett square\CAD\L3-4 LAYOUT PLAN - 4.dwg
Last Saved by: LREYES
Printed by:

MassDOT DWT Name:
MassDOT DWT Version:
MassDOT CAD Standard Release:
Release Date: